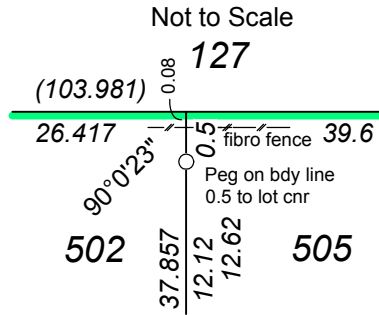


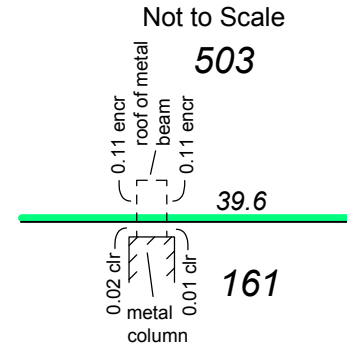
VER	AMENDMENT	AUTHORISED BY	DATE

LIMITED IN DEPTH TO 60.96 METRES

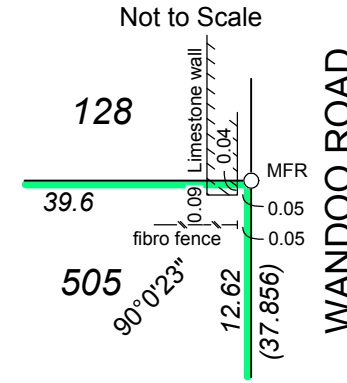
ENLARGEMENT 'V'



ENLARGEMENT 'W'



ENLARGEMENT 'X'



WANDOO ROAD

TYPE	FREEHOLD	S.S.A. NO
PURPOSE	SUBDIVISION	
PLAN OF	LOTS 501 - 505, EASEMENTS AND COVENANT	
FORMER TENURE	LOT 500	DEPOSITED PLAN 46029 C/T 1465/458
LOCAL AUTHORITY	CITY OF KALAMUNDA	
LOCALITY	FORRESTFIELD	
D.O.L. FILE		
FIELD RECORD	143302	

SURVEYOR'S CERTIFICATE - Reg 54
 I, **ARMIN TUKA**
 hereby certify that this plan is accurate and is a correct representation of the -
 (a) *survey; and
 (b) *calculations from measurements recorded in the field records,
 (*delete if inapplicable)
 undertaken for the purposes of this plan and that it complies with the relevant written law(s) in relation to which it is lodged.


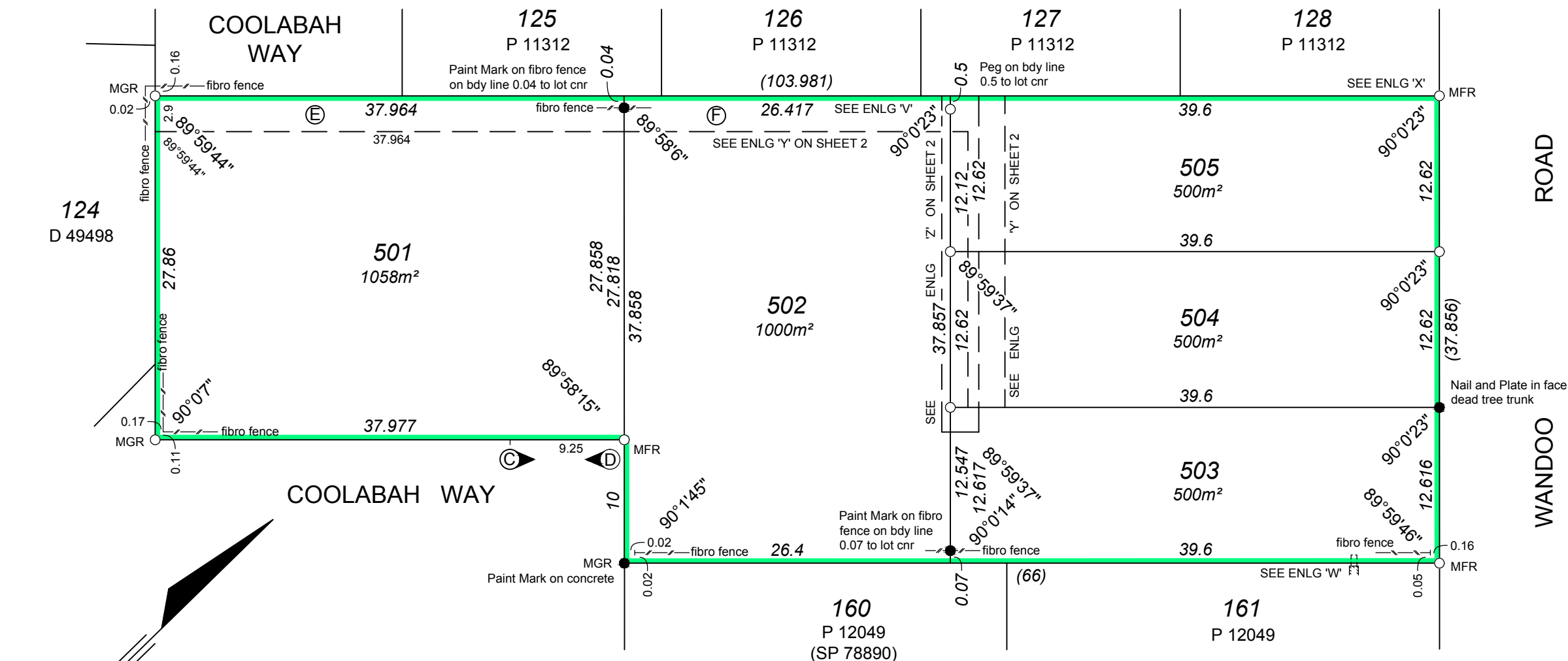
LICENSED SURVEYOR	DATE	
LODGED		
DATE	FEE PAID	ASSES No.
I.S.C.		
EXAMINED		DATE
WESTERN AUSTRALIAN PLANNING COMMISSION FILE 155121		
Delegated under S.16 P & D Act 2005	DATE	

IN ORDER FOR DEALINGS	
SUBJECT TO	
INSPECTOR OF PLANS AND SURVEYS	DATE
APPROVED	
INSPECTOR OF PLANS AND SURVEYS (S.18 Licensed Surveyors Act 1909)	DATE



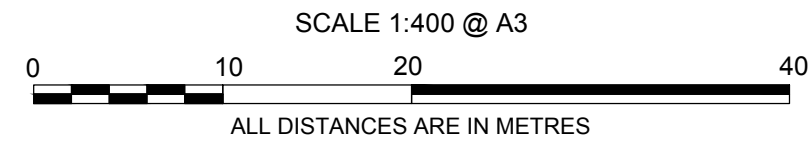
DEPOSITED PLAN
412868
 SHEET 1 OF 2 SHEETS
 VERSION 1

HELD BY LANDGATE IN DIGITAL FORMAT ONLY

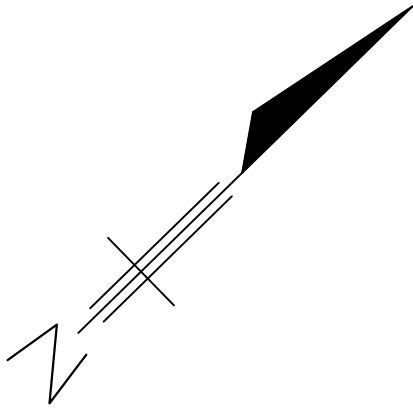


THE LAND DIVISION
 PLANNING | SURVEYING | DESIGN
 PO BOX 2444, MALAGA, WA 6090
 T: 9209 3232 | F: 9249 2551
 E: INFO@LANDDIVISION.COM.AU
 17-7309 AK/AT 25-6-2019

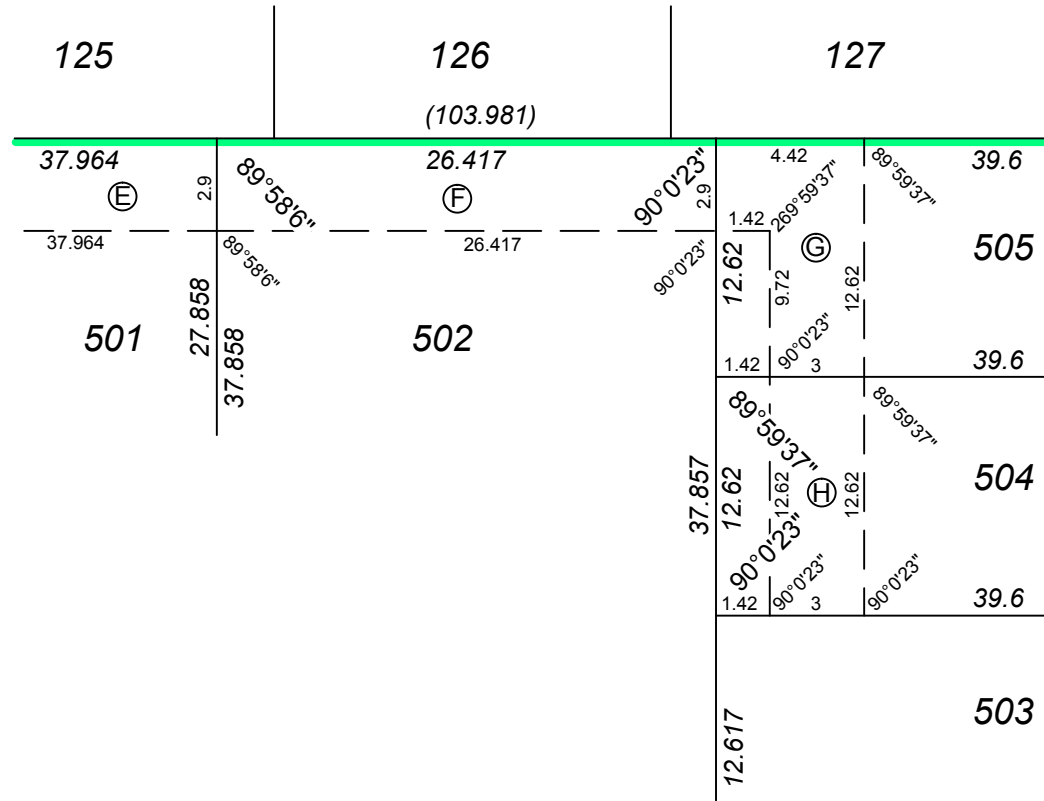
SEE SHEET 2 FOR INTERESTS AND NOTIFICATIONS



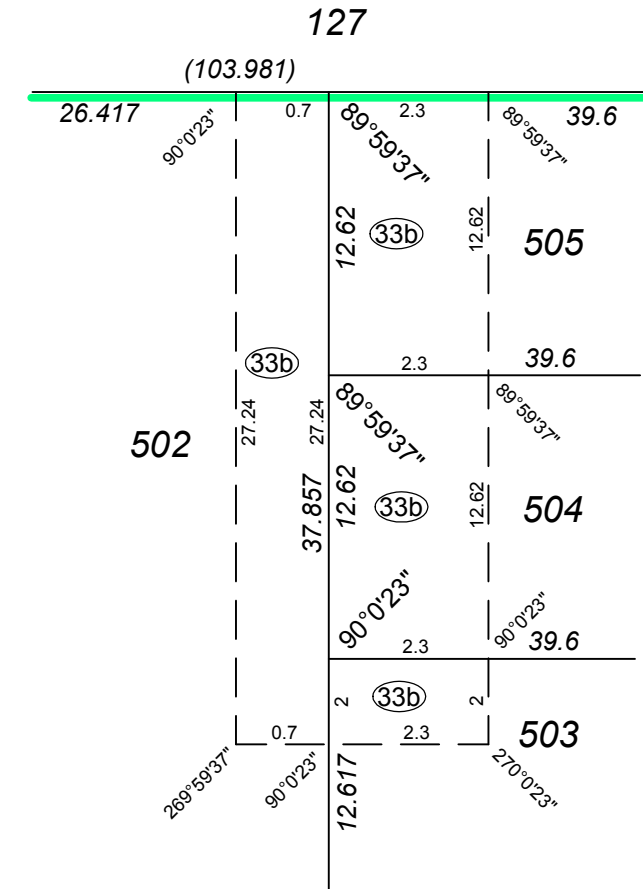
HELD BY LANDGATE IN DIGITAL FORMAT ONLY



ENLARGEMENT 'Y'
Not to Scale



ENLARGEMENT 'Z'
Not to Scale



INTERESTS AND NOTIFICATIONS

SUBJECT	PURPOSE	STATUTORY REFERENCE	ORIGIN	LAND BURDENED	BENEFIT TO	COMMENTS
(33b) (E) (F) (G) (H) (C) (D)	EASEMENT (Sewerage) EASEMENT (Drainage) EASEMENT (Drainage) EASEMENT (Drainage) EASEMENT (Drainage) COVENANT	SEC 167 of the P&D ACT, Reg 33(b) SEC 136C of the TLA SEC 136C of the TLA SEC 136C of the TLA SEC 136C of the TLA SEC 150 of the P & D ACT	THIS PLAN THIS PLAN THIS PLAN THIS PLAN THIS PLAN	LOTS 502 - 505 LOT 501 LOT 502 LOT 505 LOT 504 LOT 501	WATER CORPORATION LOTS 502 - 505 LOTS 503 - 505 LOTS 503 AND 504 LOT 503 CITY OF KALAMUNDA	No vehicle access to and from part of Coolabah Way
	NOTIFICATION	SEC 165 of the P & D ACT	DOC	ALL LOTS		Subject to a Bushfire Management Plan

LICENSED SURVEYOR DATE



DEPOSITED PLAN
412868
SHEET 2 OF 2 SHEETS
VERSION 1